

Lake Number 58  
 AOL Lake name **Crescent Lake**  
 GNIS ID 1158186  
 GNIS Name Same as AOL  
 NHD Reach Code 17070302000357  
 Legacy LLID 1219951434729  
 County Klamath  
 Admin. Basin Deschutes  
 Ecoregion Cascades  
 Type Natural Lake With Dam  
 Latitude 43° 30' 03"  
 Longitude -121° 58' 23"  
 Lake Area 4,547.0 Acres, 1,840.1 Hectare  
 Lake Elevation 4,981 Ft., 2,016 M.  
 Basin Area 57.9 Sq. Mi., 149.9 Sq. Km.

**Demographics (2000)**

Population in basin 0  
 Population in 50 Mi. 40,600  
 Population/Acre -  
 Housing Units 94  
 Seasonal Units 4

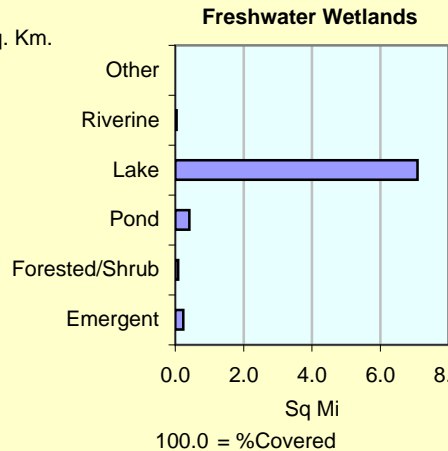
**Dam Information**

Federal ID OR00381  
 Name Crescent Lake Dam  
 Dam Height 38 Ft.  
 Storage 119,600 Acre Ft.  
 River Crecent Lake  
 Owner Name DOI/USBR  
 Owner type Federal  
 Type Earth  
 Purposes Irrig, Rec

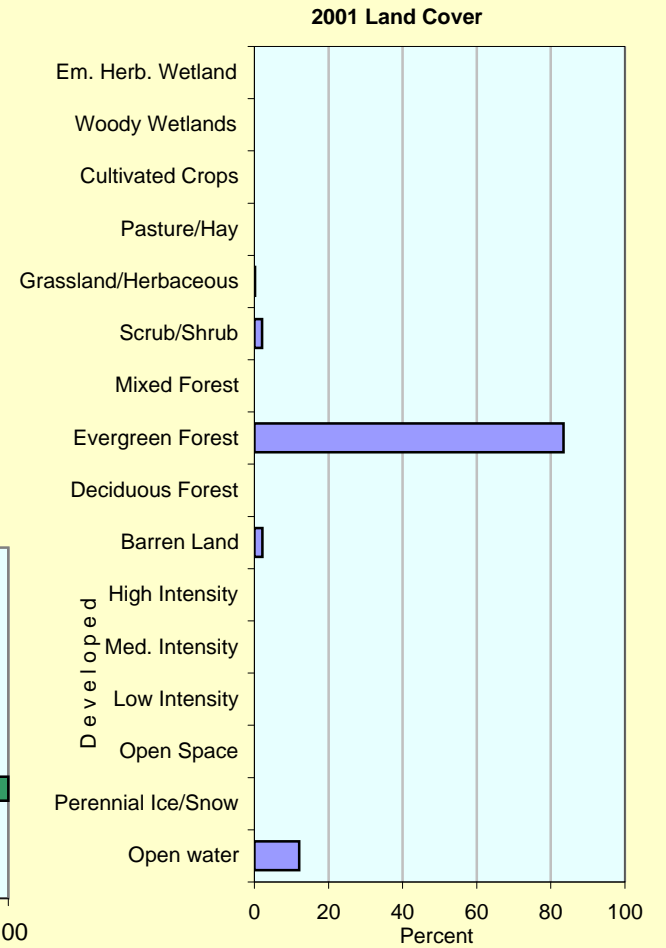
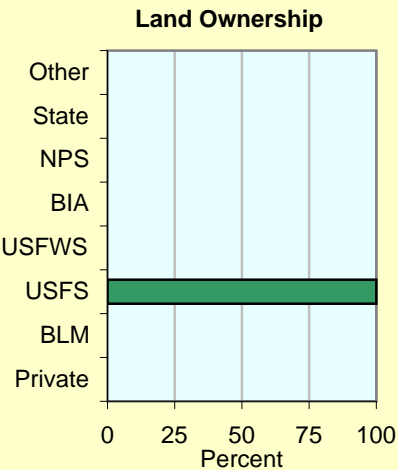
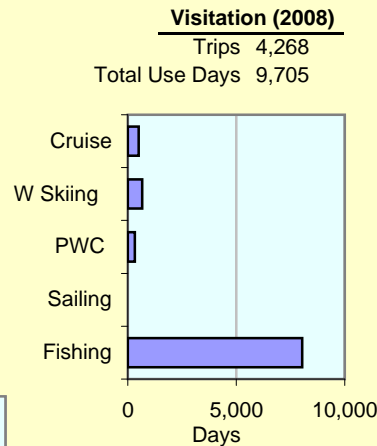
Constructed 1956  
 Length 1,250 Ft.  
 Height 38 Ft.  
 Max Discharge 1,500 CFS  
 Normal Storage 86,050 Acre Ft.  
 Surface Area 4,008 Acres  
 Drainage Area 61.0 Sq. Mi.

**Mean Annual Precipitation (Inches)**

Mean	SD	Min	Max	Range
60.3	14.1	34.3	86.0	51.7



**Roughness**  
 Index 15.3  
 Decile 4  
 Steepness moderate



Land Cover Change		2001 Land Cover								
		Open Water	Urban	Bar- ren	Forest	Grass/ Shrub	Agri- culture	Wet- lands	Ice/ Snow	Total
1992 Land Cover	Open Water	11.5								11.5
	Urban		0.0							0.0
	Barren			2.2						2.5
	Forest				83.4					83.4
	Grass/Shrub					2.2				2.3
	Agriculture						0.0			0.0
	Wetlands							0.0		0.2
	Ice/Snow								0.0	0.0
Total		12.1	0.0	2.2	83.4	2.2	0.0	0.0	0.0	100.0