

Lake Number 106
 AOL Lake name **Odell Lake**
 GNIS ID 1147159
 GNIS Name Same as AOL
 NHD Reach Code 17070301000918
 Legacy LLID 1219963435741
 County Klamath
 Admin. Basin Deschutes
 Ecoregion Cascades
 Type Natural Lake With Dam
 Latitude 43° 33' 02"
 Longitude -121° 57' 53"
 Lake Area 3,582.0 Acres, 1,449.6 Hectare
 Lake Elevation 4,790 Ft., 1,938 M.
 Basin Area 36.2 Sq. Mi., 93.8 Sq. Km.

Demographics (2000)

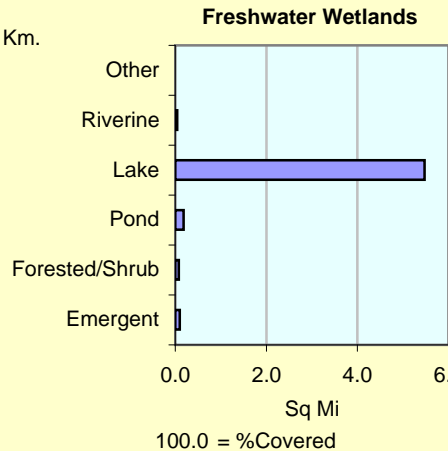
Population in basin 5
 Population in 50 Mi. 81,100
 Population/Acre 0.00
 Housing Units 58
 Seasonal Units 11

Dam Information

Federal ID -
 Name -
 Dam Height -
 Storage -
 River -
 Owner Name -
 Owner type -
 Type **No Dam**
 Purposes -
 Constructed -
 Length -
 Height -
 Max Discharge -
 Normal Storage -
 Surface Area -
 Drainage Area -

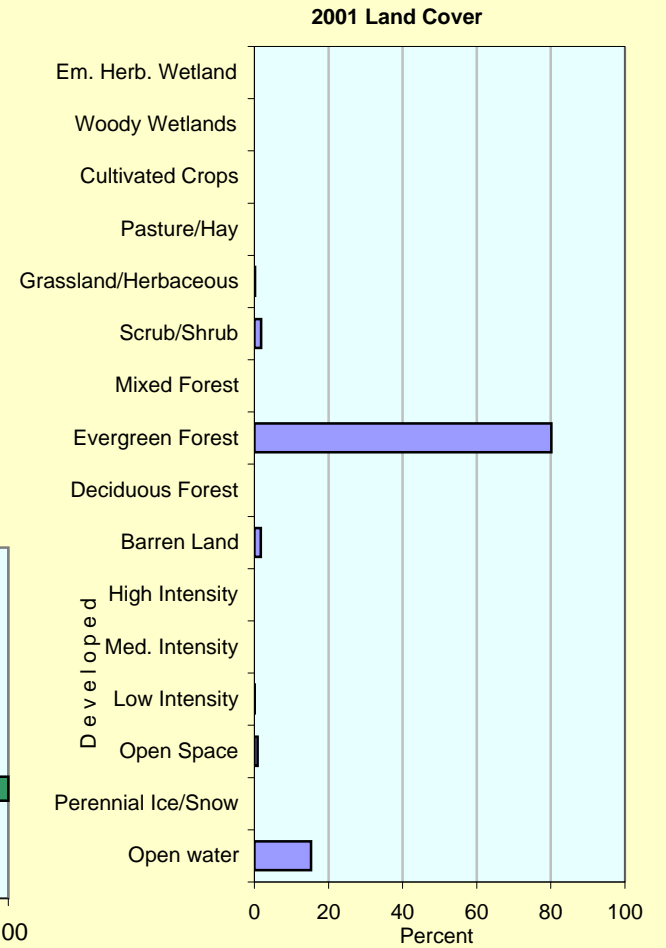

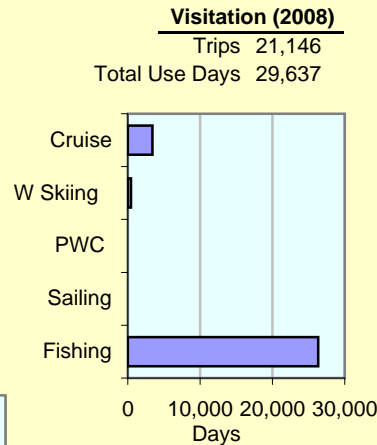
Mean Annual Precipitation (Inches)

Mean	SD	Min	Max	Range
64.2	12.2	38.0	86.4	48.4



Roughness

Index 16.6
 Decile 4
 Steepness moderate



Land Cover Change	2001 Land Cover								
	Open Water	Urban	Barren	Forest	Grass/Shrub	Agriculture	Wetlands	Ice/Snow	Total
Open Water	15.3								15.3
Urban		0.9							0.9
Barren			1.7						1.7
Forest				80.1					80.1
Grass/Shrub					2.0				2.0
Agriculture						0.0			0.0
Wetlands							0.0		0.0
Ice/Snow								0.0	0.0
Total	15.3	0.9	1.7	80.1	2.0	0.0	0.0	0.0	100.0