

Lake Number 175  
 AOL Lake name **Cottage Grove Lake**  
 GNIS ID 1158179  
 GNIS Name Same as AOL  
 NHD Reach Code 17090002003761  
 Legacy LLID 1230663436995  
 County Lane  
 Admin. Basin Willamette  
 Ecoregion Willamette Valley  
 Type Reservoir  
 Latitude 43° 42' 55"  
 Longitude -123° 03' 02"  
 Lake Area 1,139.0 Acres, 460.9 Hectare  
 Lake Elevation 794 Ft., 321 M.  
 Basin Area 106.0 Sq. Mi., 274.6 Sq. Km.

**Demographics (2000)**

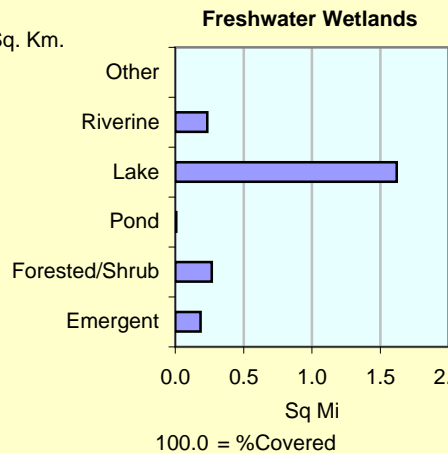
Population in basin 744  
 Population in 50 Mi. 409,000  
 Population/Acre 0.65  
 Housing Units 267  
 Seasonal Units 1

**Dam Information**

Federal ID OR00005  
 Name Cottage Grove  
 Dam Height 103 Ft.  
 Storage 33,000 Acre Ft.  
 River Coast Fork Willamette  
 Owner Name DAEN/NPP  
 Owner type Federal  
 Type Earth  
 Purposes Flood, Irrig, Rec, Nav, Other  
 Constructed 1942  
 Length 2,110 Ft.  
 Height 103 Ft.  
 Max Discharge 40,800 CFS  
 Normal Storage 33,000 Acre Ft.  
 Surface Area 1,158 Acres  
 Drainage Area 104.0 Sq. Mi.

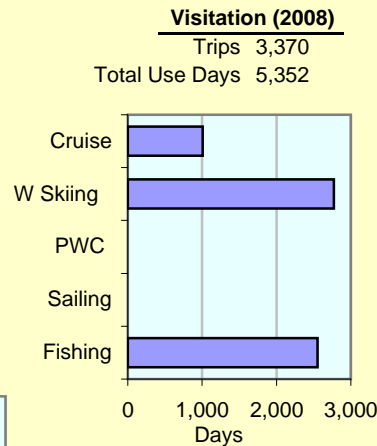
**Mean Annual Precipitation (Inches)**

Mean	SD	Min	Max	Range
63.1	7.5	49.6	82.9	33.3

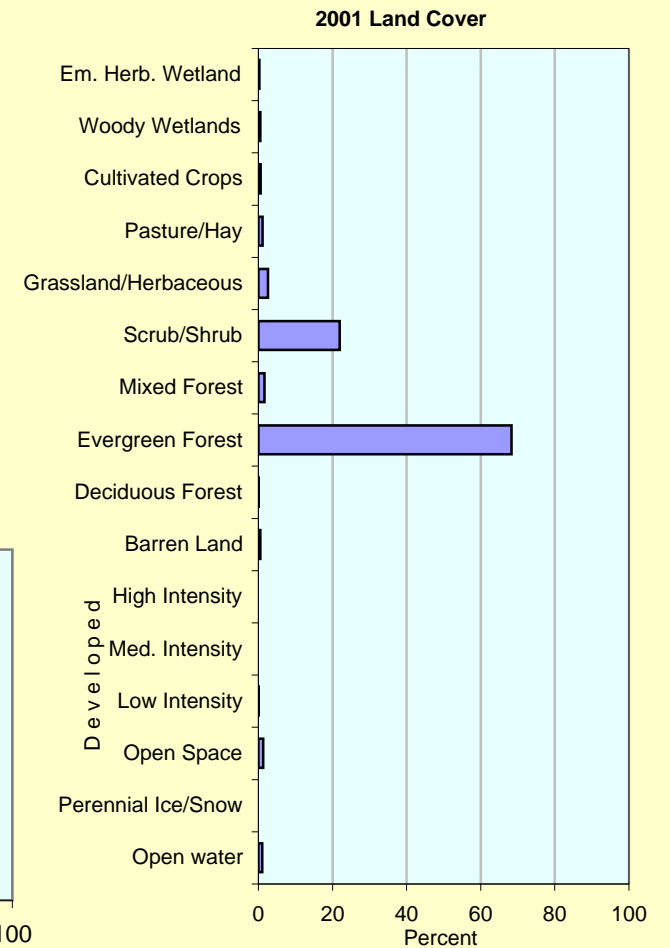
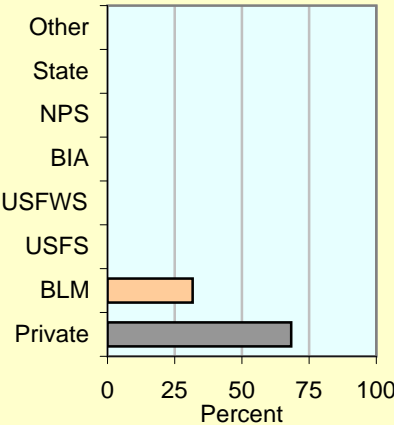


**Roughness**

Index 28.9  
 Decile 7  
 Steepness steep



**Land Ownership**



Land Cover Change		2001 Land Cover								
		Open Water	Urban	Barren	Forest	Grass/Shrub	Agriculture	Wetlands	Ice/Snow	Total
1992 Land Cover	Open Water	1.1								1.2
	Urban		1.2							1.2
	Barren			0.2						0.2
	Forest			0.4	69.9	5.8				76.3
	Grass/Shrub					18.7				18.9
	Agriculture						1.6			1.6
	Wetlands							0.6		0.6
	Ice/Snow								0.0	0.0
	Total	1.1	1.3	0.6	70.1	24.5	1.7	0.8	0.0	100.0