

Lake Number 56
 AOL Lake name **Crater Lake**
 GNIS ID 1163669
 GNIS Name Same as AOL
 NHD Reach Code 18010201000427
 Legacy LLID 1220972429465
 County Klamath
 Admin. Basin Klamath
 Ecoregion Cascades
 Type Natural Lake
 Latitude 42° 54' 21"
 Longitude -122° 05' 42"
 Lake Area 13,139.0 Acres, 5,317.3 Hectare
 Lake Elevation 6,185 Ft., 2,503 M.
 Basin Area 26.0 Sq. Mi., 67.4 Sq. Km.

Demographics (2000)

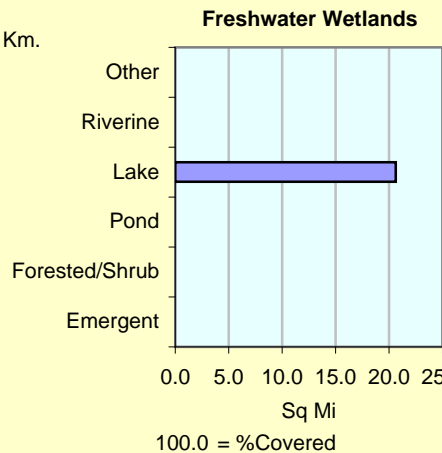
Population in basin 0
 Population in 50 Mi. 25,600
 Population/Acre -
 Housing Units -
 Seasonal Units -

Dam Information

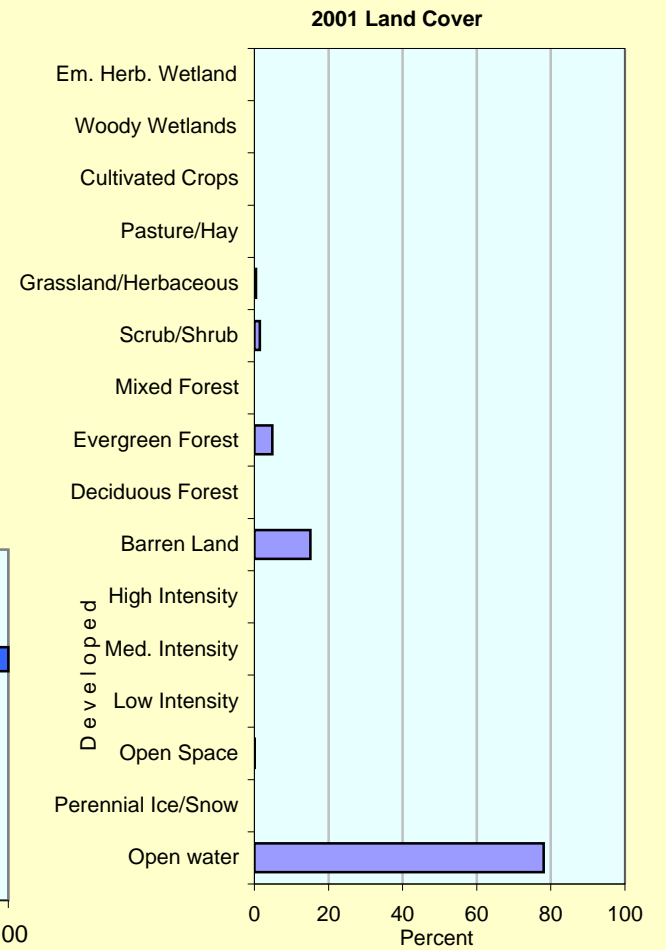
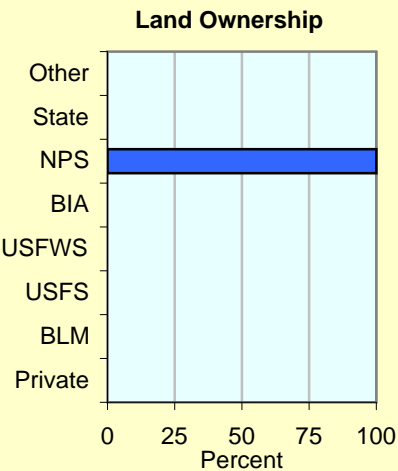
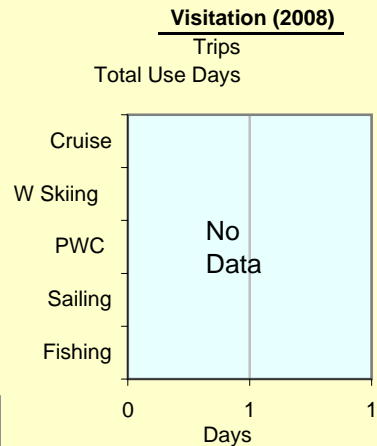
Federal ID -
 Name -
 Dam Height -
 Storage -
 River -
 Owner Name -
 Owner type -
 Type **No Dam**
 Purposes -
 Constructed -
 Length -
 Height -
 Max Discharge -
 Normal Storage -
 Surface Area -
 Drainage Area -

Mean Annual Precipitation (Inches)

Mean	SD	Min	Max	Range
53.2	8.2	40.6	70.7	30.1



Roughness
 Index 74.7
 Decile 10
 Steepness very steep



Land Cover Change		2001 Land Cover								
		Open Water	Urban	Barren	Forest	Grass/Shrub	Agriculture	Wetlands	Ice/Snow	Total
1992 Land Cover	Open Water	78.1								78.1
	Urban		0.1							0.1
	Barren			14.8						14.8
	Forest			0.1	5.0					5.1
	Grass/Shrub					1.8				1.8
	Agriculture						0.0			0.0
	Wetlands							0.0		0.0
	Ice/Snow								0.0	0.0
Total		78.1	0.1	15.0	5.0	1.9	0.0	0.0	0.0	100.0