

Lake Number 287
 AOL Lake name **Wahtum Lake**
 GNIS ID 1151810
 GNIS Name Same as AOL
 NHD Reach Code 17070105019093
 Legacy LLID 1217932455815
 County Hood River
 Admin. Basin Hood
 Ecoregion Cascades
 Type Natural Lake
 Latitude 45° 34' 53"
 Longitude -121° 48' 01"
 Lake Area 62.0 Acres, 25.1 Hectare
 Lake Elevation 3,727 Ft., 1,508 M.
 Basin Area .7 Sq. Mi., 1.9 Sq. Km.

Demographics (2000)

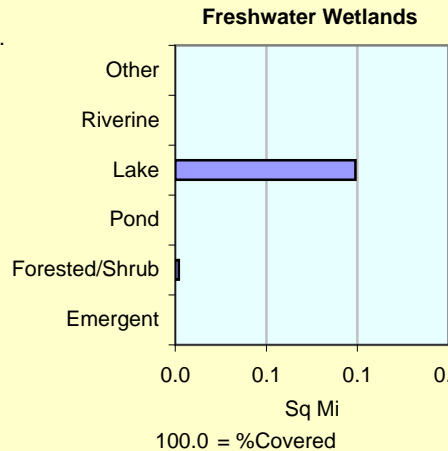
Population in basin 0
 Population in 50 Mi. 1,519,400
 Population/Acre -
 Housing Units -
 Seasonal Units -

Dam Information

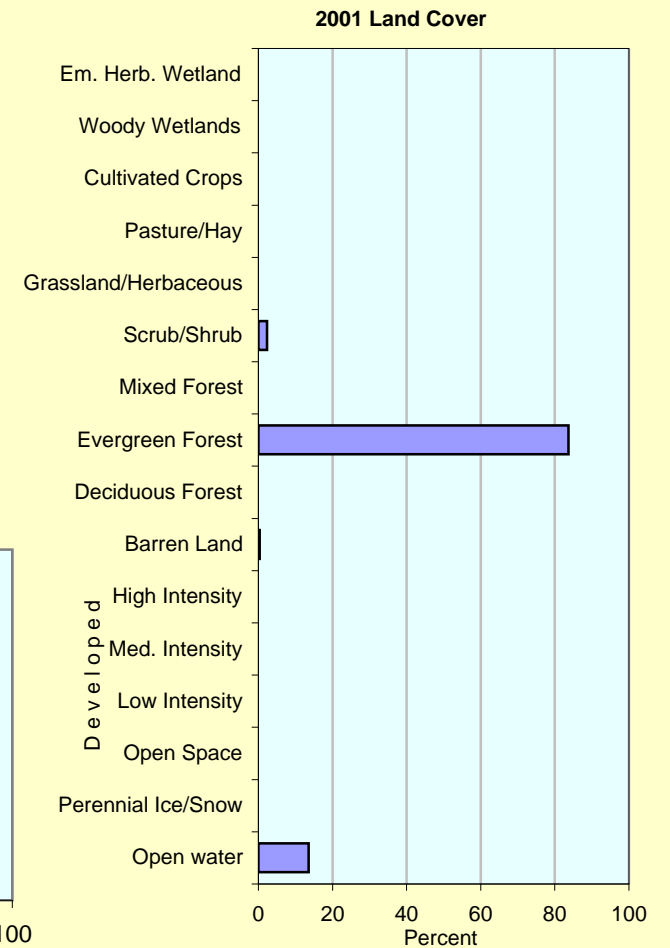
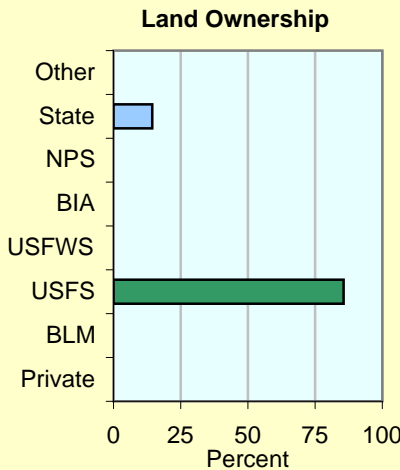
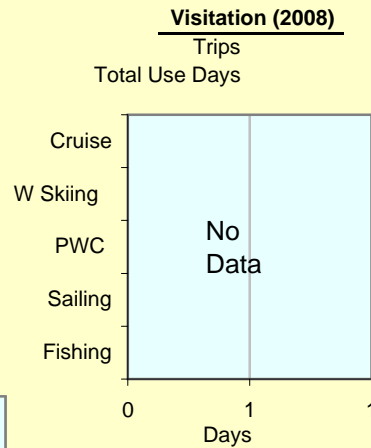
Federal ID -
 Name -
 Dam Height -
 Storage -
 River -
 Owner Name -
 Owner type -
 Type **No Dam**
 Purposes -
 Constructed -
 Length -
 Height -
 Max Discharge -
 Normal Storage -
 Surface Area -
 Drainage Area -

Mean Annual Precipitation (Inches)

Mean	SD	Min	Max	Range
109.3	1.2	108.2	110.5	2.3



Roughness
 Index 28.2
 Decile 7
 Steepness steep



Land Cover Change		2001 Land Cover								
		Open Water	Urban	Barren	Forest	Grass/Shrub	Agriculture	Wetlands	Ice/Snow	Total
1992 Land Cover	Open Water	13.4								13.4
	Urban		0.0							0.0
	Barren			0.2						0.2
	Forest				84.6					84.6
	Grass/Shrub					1.7				1.7
	Agriculture						0.0			0.0
	Wetlands							0.0		0.0
	Ice/Snow								0.0	0.0
Total		13.4	0.0	0.2	84.6	1.7	0.0	0.0	0.0	100.0